SURVEY NO. 1244



PLAT OF SURVEY OF TOWN ROAD LOCATED IN SECTION 34 T3N R18E OF WALWORTH COUNTY, WISC.

DEC., 1941

Lloyd L. Jensen
R.E.J.

SURVEY NO. 1245

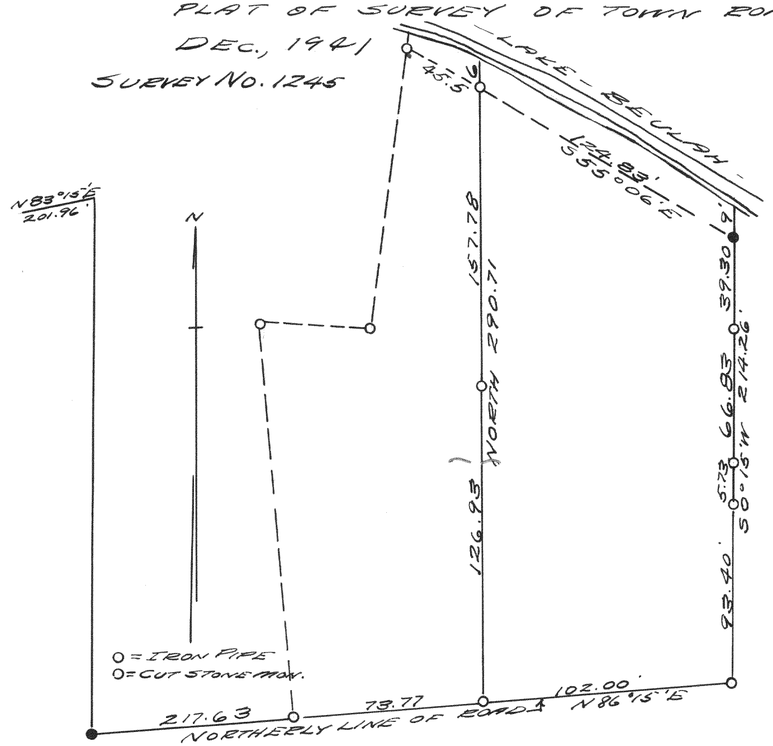

PLAT OF SURVEY OF LAND LOCATED IN THE W. ½ OF SECTION 9 T4N R18E, WAL. CO. WISC.

JUNE 28, 1941

Lloyd L. Jensen by R.E.J.

SURVEY NO. 1246

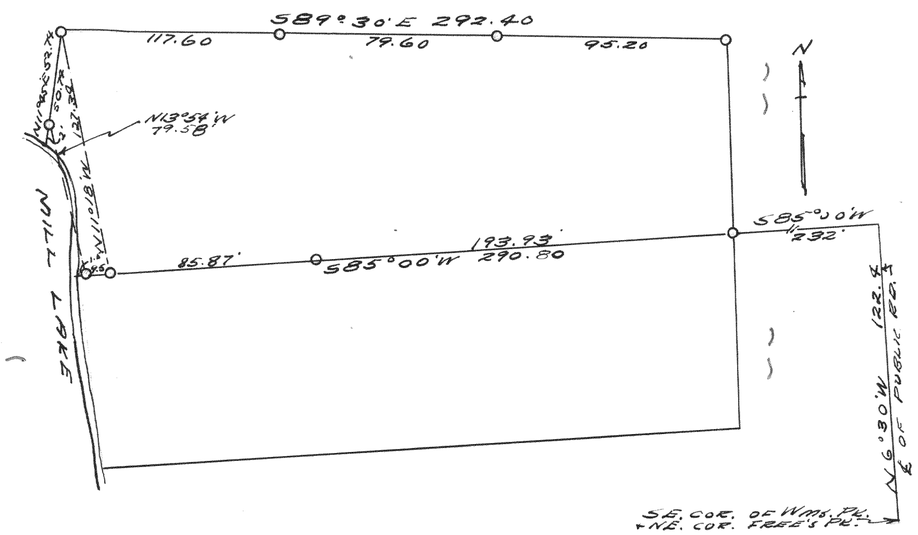

PLAT OF SURVEY OF PART OF WMS. PARK, IN THE NE ¼ OF SECTION 4 T4N R18E, WAL. COUNTY, WISCONSIN.

JUNE 26, 1941

Lloyd L. Jensen
R.E.J.